平　面　図 S=1:1000

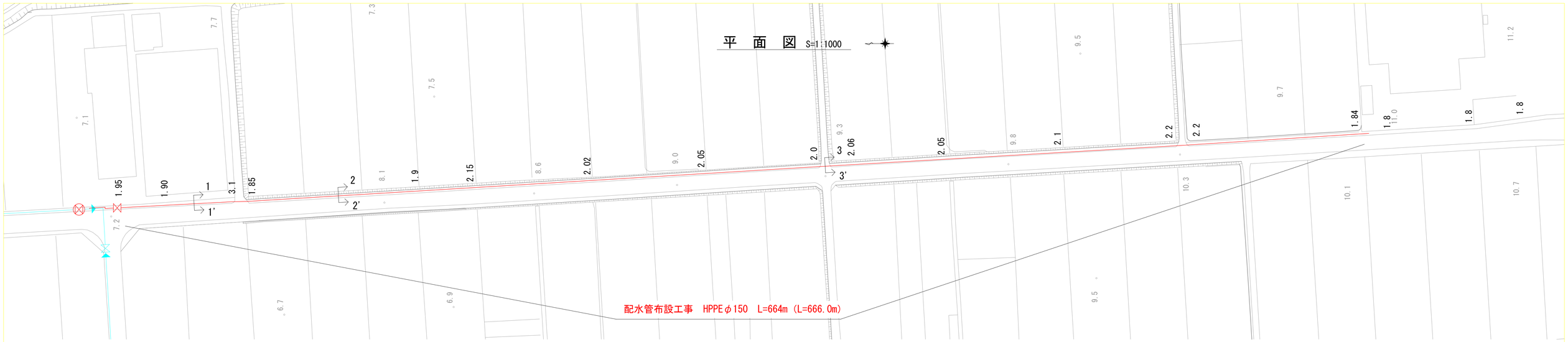

詳　細　図 S=1:100



位　置　図 縮尺1/10,000

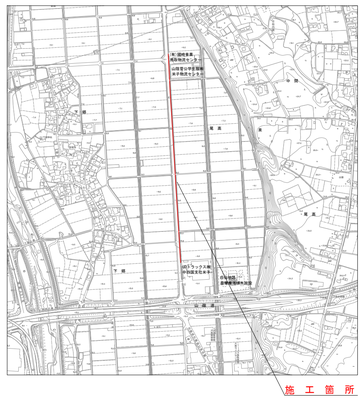

1-1' 歩道断面図 S=1:50

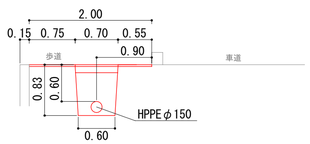

2-2' 歩道断面図 S=1:50

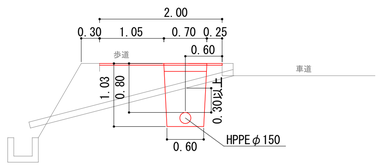

3-3' 歩道断面図 S=1:50

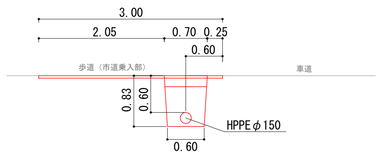

舗装復旧構成図 S=1:20

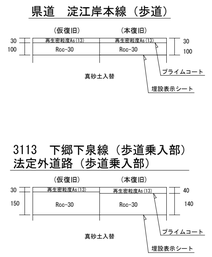

工事名	東部配水区再編事業		
	配水管布設工事（中間工区）		
配管図	120		
図面番号	1/1	整理番号	R7-65
設　計　年　月　日	令和　7　年　10　月　日		
完　成　年　月　日	令和　　年　　月　　日		
米子市上下水道局水道設計監理課			