位置図 S=1:10000

詳細図 S=1:500

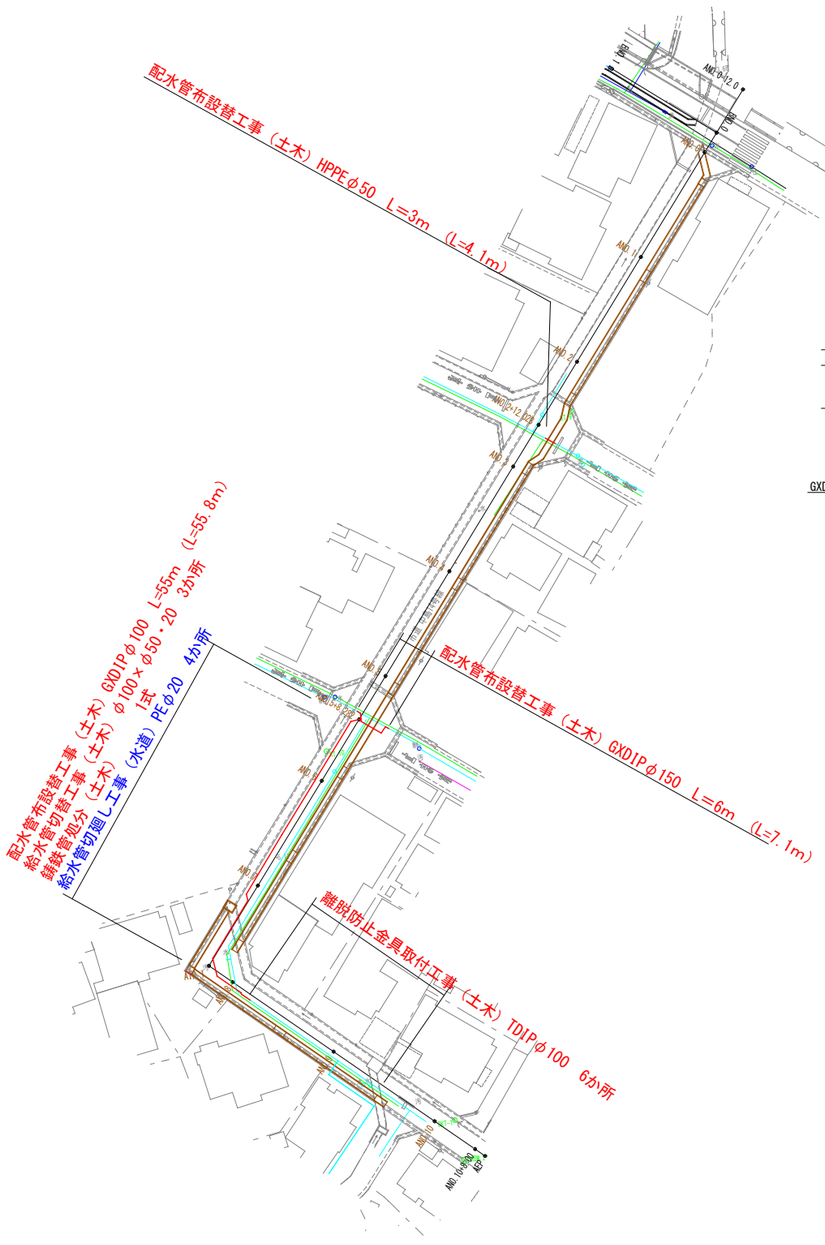

縦断図 S=1:50

(ANO,5+8.2)

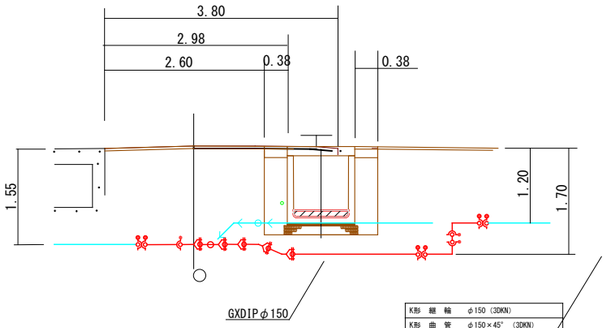

詳細図 S=1:100

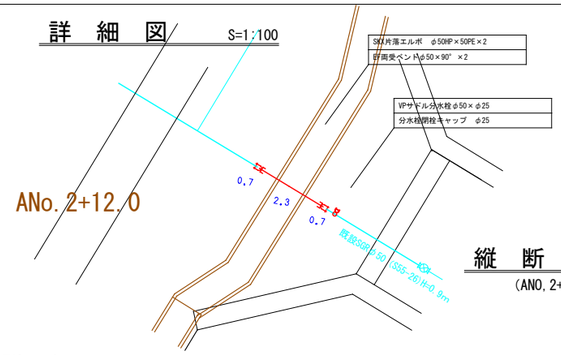

縦断図 S=1:100

(ANO,2+12.0)

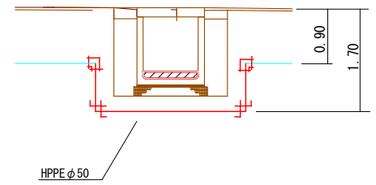

詳細図 S=1:100

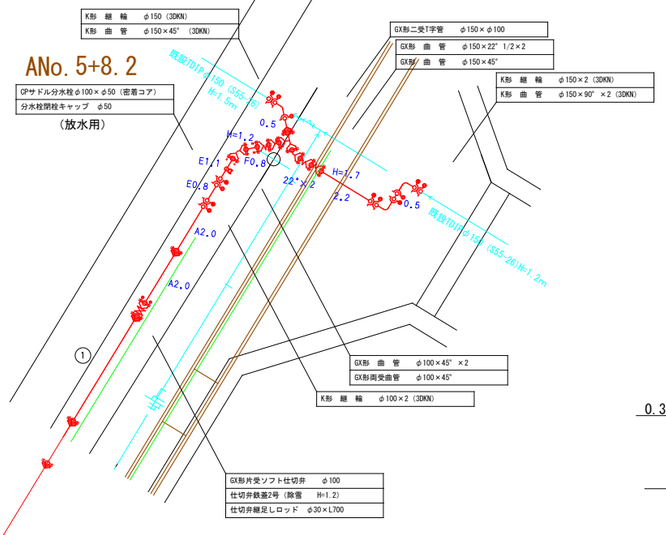

断面図 S=1:50

(ANO,5 ～ ANO,8)

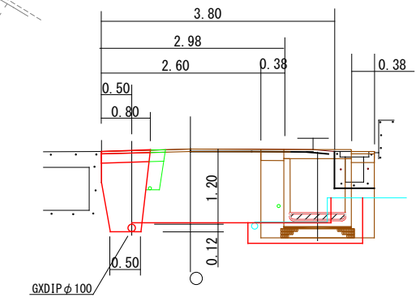

断面図 S=1:100

(ANO,8～ ANO,9)
(離脱防止取付部分)

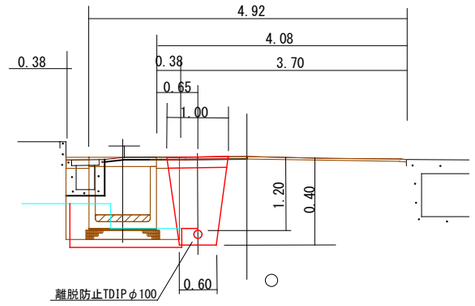

詳細図 S=1:100

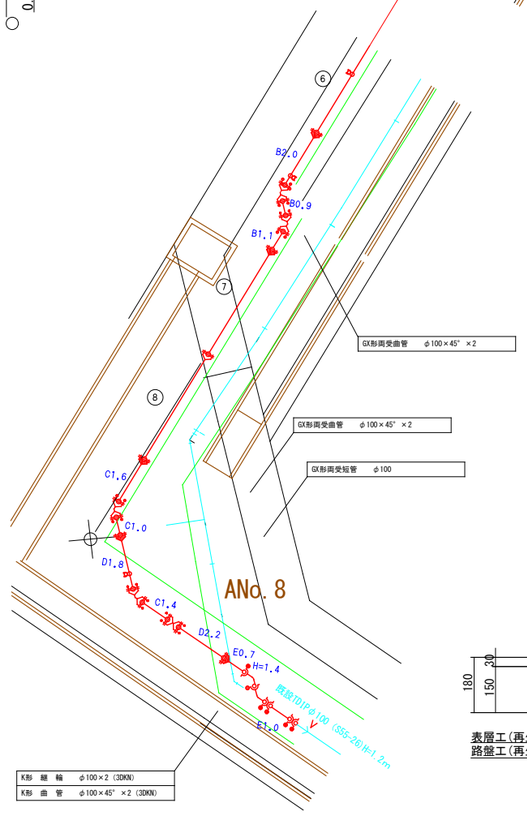

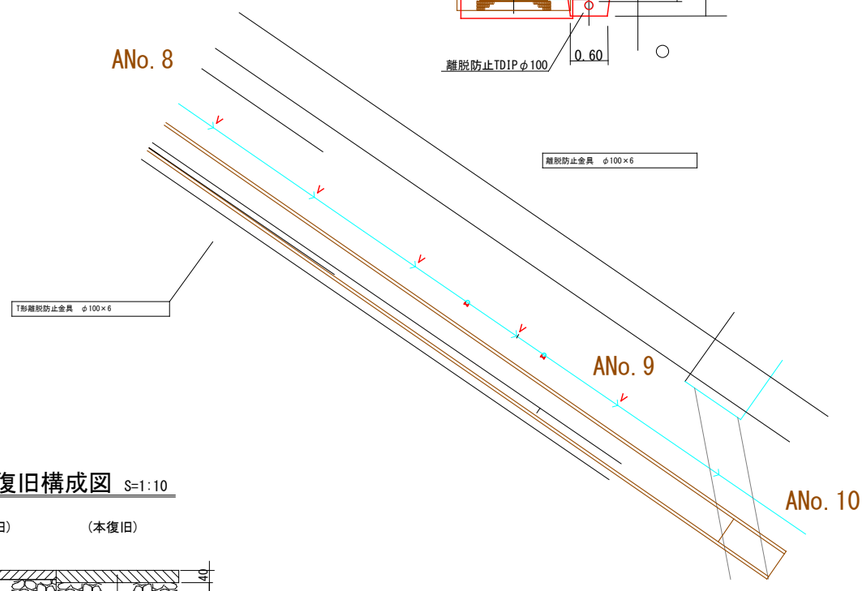

舗装復旧構成図 S=1:10

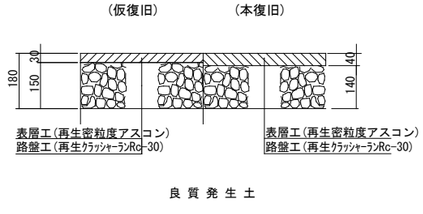

良質発生土

工事名	中島地区雨水排水対策に伴う 配水管布設替工事		
配管図	103		
図面番号	1/1	整理番号	50
設計年月日	令和 7 年 8 月 日		
完成年月日	令和 年 月 日		
米子市上下水道局 水道設計監理課			